




**FIGURE 3:  
GOLDMANS HILL /  
QUAIL CREEK**

**LEGEND**

-  Urbanized Area
-  Victoria City Limit
-  Flow Paths

